

Relinquishment of Realigned Highway
Change and Transfer in State and Federal-Aid Route Numbers
(Authority: Sec. 27-12-29, UCA, 1953, as Amended)

RESOLUTION

State Route 82, *

WHEREAS, it is felt that the relocation of State Route 82 near Tremonton will provide for greater highway safety and result in more economical highway operation and maintenance, and

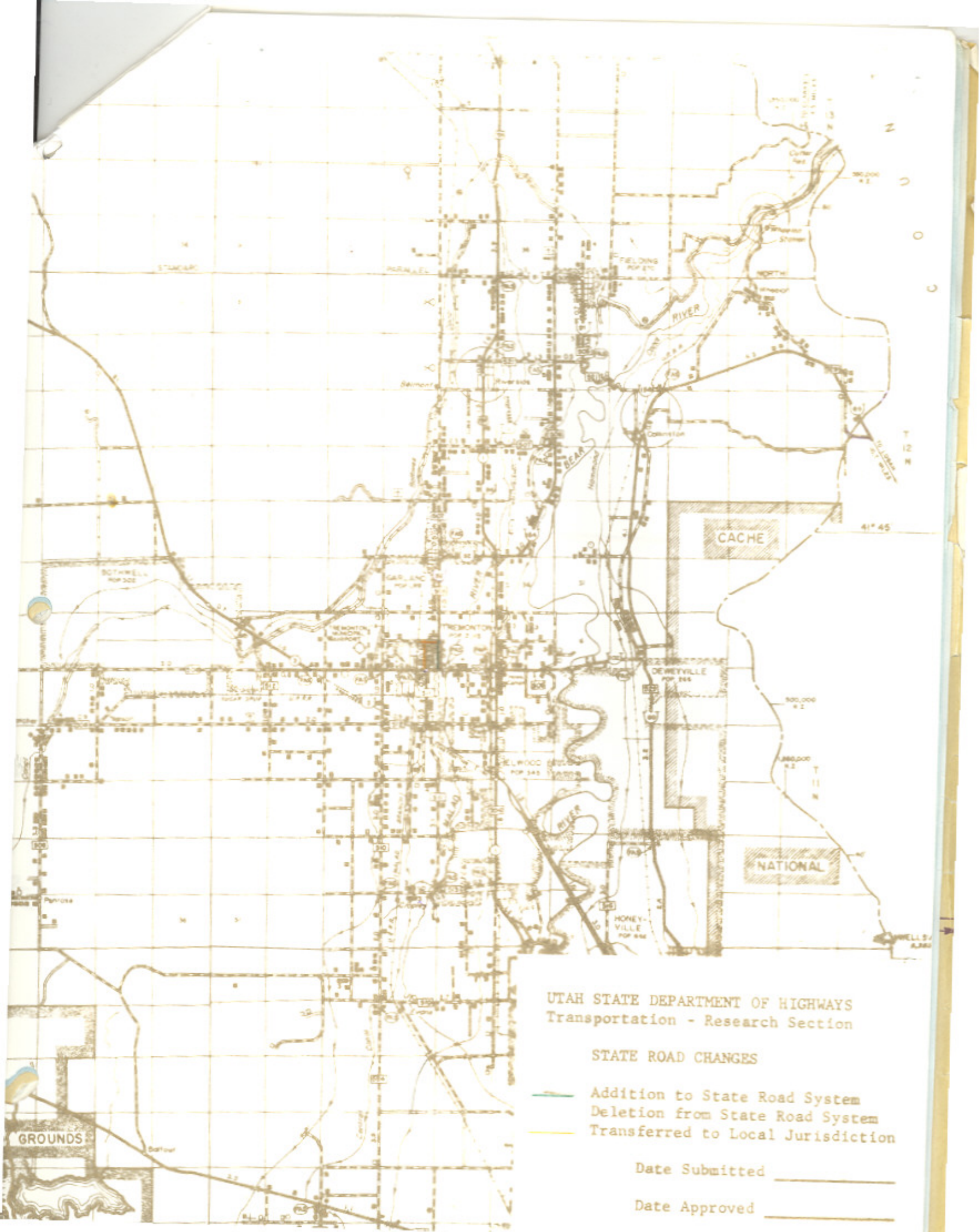
WHEREAS, the relocation of State Route 82 is concurred in by the city officials of Tremonton, and

WHEREAS, the old location of State Route 82 will no longer be justified as a part of the State Highway System, but, nevertheless will still serve as a public road.

NOW THEREFORE, pursuant to the authority of Sec. 27-12-29, UCA, 1953, AS AMENDED, it is hereby resolved as follows:

1. That the old location of State Route 82 from State Route 3 north via Tremonton Street to 6th North Street, thence east to 3rd East Street in Tremonton be transferred to the jurisdiction of Tremonton City.
2. That 3rd East in Tremonton from State Route 3 north to 6th North Street in Tremonton be designated as a part of State Route 82.
3. That application be made to the U. S. Department of Commerce, Bureau of Public Roads to transfer that portion of Federal-aid Secondary Route 506 on the old location of State Route 82 in Tremonton to the new location of State Route 82.
4. That by this action State and Federal-aid Secondary Systems will be decreased 0.2 + - mile, and Tremonton "C" mileage will increase 0.2 + - mile.

SR-82
74

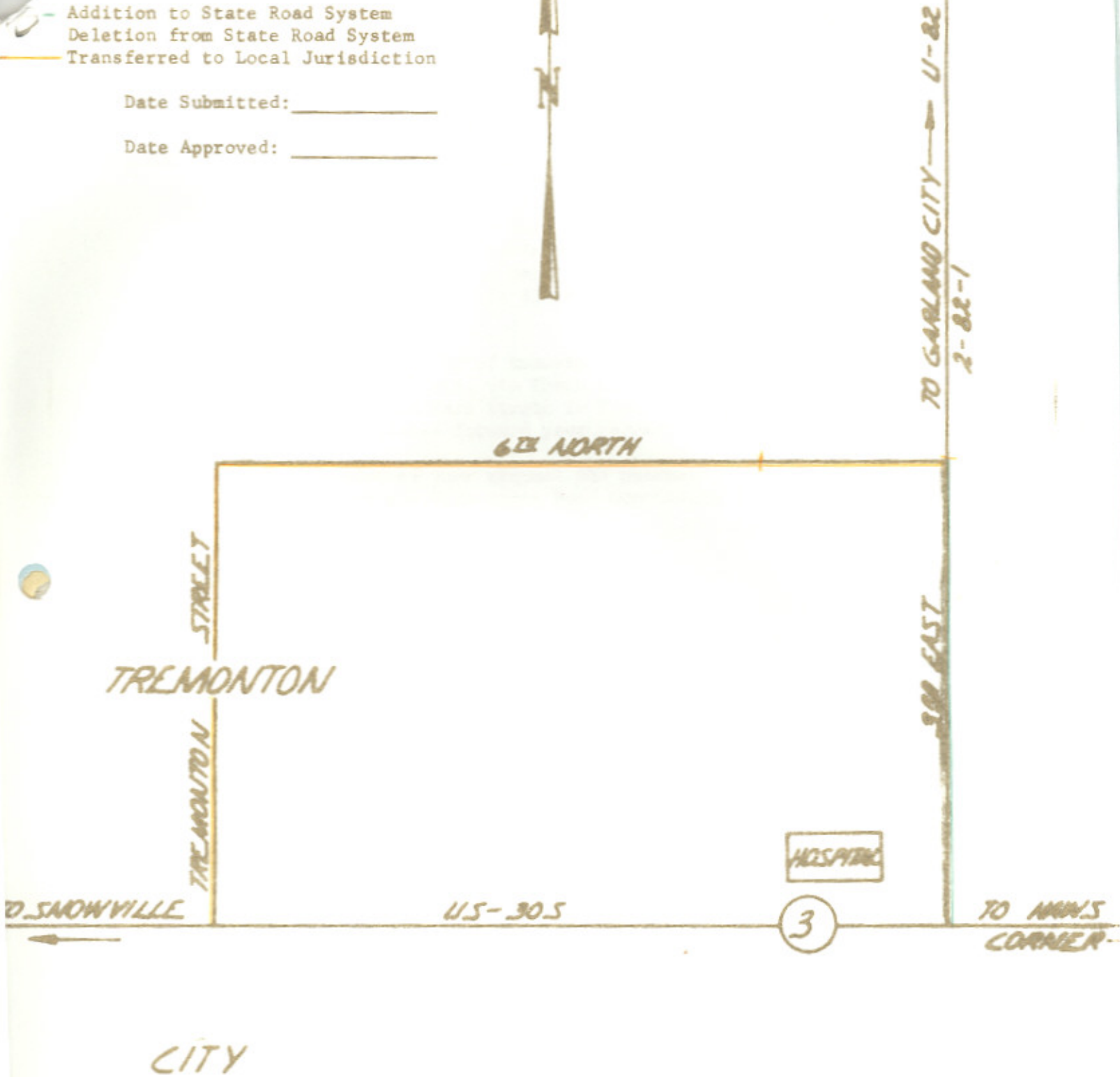


STATE ROAD CHANGES

- Addition to State Road System
- Deletion from State Road System
- Transferred to Local Jurisdiction

Date Submitted: _____

Date Approved: _____



Office Memorandum

UTAH STATE DEPARTMENT OF HIGHWAYS

TO : W. E. Mickelson, District #1 Engineer
: Attention: Porter M. Gooch

DATE: September 28, 1964

FROM : B. Dale Burningham
: Chief Research Engineer

SUBJECT: Location State Route 82

Attached herewith is a copy of the 1964 Legislative Bill concerning State Route 82. Note the words in brackets are those words deleted from the old description and the words underlined> are those added, this indicates that old State Route 82A was deleted from the State System of Highways.

If you are desirous of transferring that portion of State Route 82, from State Route 3 north, via Tremonton Street to Sixth North Street thence east to Third East Street in Tremonton, to the former location of State Route 82A please forward your request to this office.

Upon receipt of your request the necessary documents will be prepared and submitted to the Utah State Road Commission for action.

Could you please prepare the necessary documents for submission to the Utah State Road Commission.

Office Memorandum • UTAH STATE DEPARTMENT OF HIGHWAYS

TO : J. Edward Johnston, Deputy Director, Planning &
Traffic

DATE: Oct. 5, 1964

FROM : W. E. Mickelson, District Engineer, District One *WEM*

SUBJECT: Location State Route 82

Attn: B. Dale Burningham, Chief Research Engineer

It is our desire to retain on the State Highway System that portion of road that proceeds from a junction with Federal Aid Primary Route 3, at the easterly limits of Tremonton, directly north to Garland. This road is to be part of State Route 82.

The description of State Route 82 should be corrected to include the change requested above and as shown on the accompanying sketch.

This matter has been coordinated with the city officials of Tremonton and they are in agreement with the recommendations.

Would you please prepare the necessary documents for submission to the Utah State Road Commission.

Office Memorandum • UTAH STATE DEPARTMENT OF HIGHWAYS

TO : J. Edward Johnston, Deputy Director, Planning &
Traffic

DATE: Oct. 5, 1964

FROM : W. E. Mickelson, District Engineer, District One *WEM*

SUBJECT: Location State Route 82

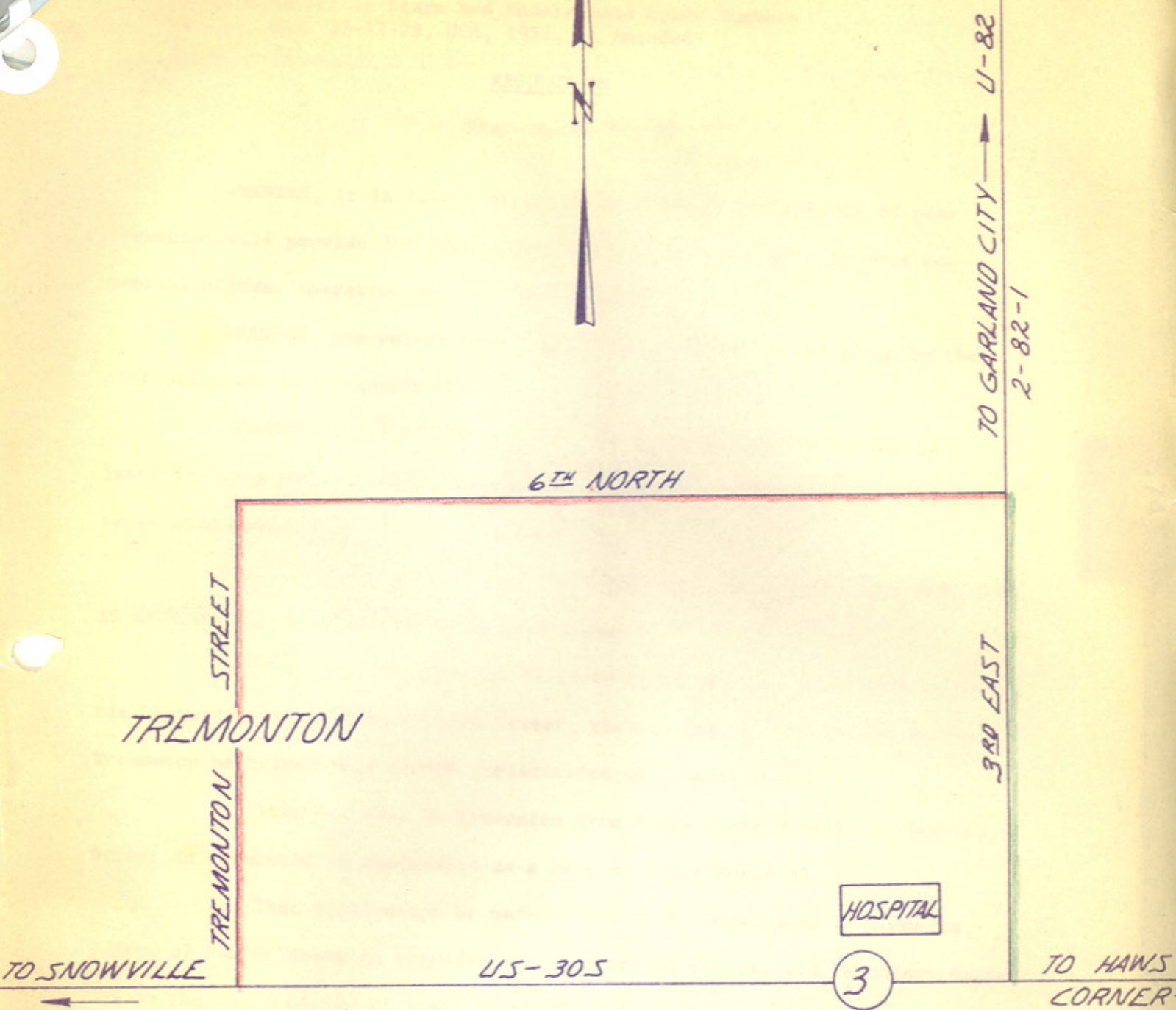
Attn: B. Dale Burningham, Chief Research Engineer

It is our desire to retain on the State Highway System that portion of road that proceeds from a junction with Federal Aid Primary Route 3, at the easterly limits of Tremonton, directly north to Garland. This road is to be part of State Route 82.

The description of State Route 82 should be corrected to include the change requested above and as shown on the accompanying sketch.

This matter has been coordinated with the city officials of Tremonton and they are in agreement with the recommendations.

Would you please prepare the necessary documents for submission to the Utah State Road Commission.



CITY

Red - Take Off System

Green - Retain On System

82, 84
126
4

R E S O L U T I O N

Redesignation of State Routes 82, 84 and 126

WHEREAS, the Utah Transportation Commission adopted a resolution on May 20th, 1977, redesignating various state routes to be synonymous with the US Route designation, and

WHEREAS, the Executive Committee of AASHTO on July 7, 1977, approved the redesignation of Interstate Route 80N as Interstate Route 84, and

WHEREAS, in keeping with the policy of designating state routes to be synonymous with US Routes it is necessary to redesignate those State Routes affected by the redesignation of I-80N.

NOW THEREFORE, be it resolved as follows:

That Interstate Route 84 be designated as State Route 84 and by this action delete the designation of State Route 82,

That former State Route 82 that was redesignated State Route 126 by the resolution adopted by the Commission on May 20, 1977, be reinstated as State Route 82,

That State Route 84 be redesignated as State Route 126,

That as a result of the aforementioned revisions, the State Routes involved will be described as follows:

Route 84 - From the Utah-Idaho State line near Snowville to a point on Route 15 (Interstate Route 15) near Tremonton, thence from another point on Route 15 (Interstate Route 15) near Roy to Route 80 (Interstate Route 80) near Echo, (Traversing the alignment of Interstate Route 84). Segments of present State Routes used as Interstate Traveled-way will remain State responsibility until these segments are replaced by completed Interstate projects.

Route 82 - From Route 30 in Tremonton north via 300 East to Garland, thence east approximately 0.8 mile, thence north to Route 13.

RESOLUTION

Redesignation of State Routes 82, 84 and 126

Page 2

Route 126 - From Route 15 (Interstate Route 15) south of Layton north-
erly to Route 89 at Hot Springs Junction.

That the letter from AASHTO relating to the redesignation of I-80N to
I-84 be hereby incorporated as a part of this submission,

That the map attached illustrating the action taken herewith be hereby
incorporated as a part of this submission.

Dated this 20th day of August, 1977.

UTAH TRANSPORTATION COMMISSION

B. L. Dean Cox
Chairman

Wayne A. Hunter
Vice-Chairman

John E. Lund
Commissioner

Clayton A. Church
Commissioner

Samuel Payne
Commissioner

ATTEST:

James A. Forsberg
Secretary

AMERICAN ASSOCIATION OF STATE HIGHWAY
AND TRANSPORTATION OFFICIALS

ROBERT N. BLUNT, President
Chief Engineer
Missouri State Highway Department



1977
11/2/77
OFFICE OF THE SECRETARY
440 W. C. C. Building, 12th Floor
Washington, D. C. 20004
Telephone: (202) 624-5600

July 12, 1977

- Mr. Blaine J. Kay, Director
Utah Department of Transportation
- Mr. Darrell V. Manning, Director
Idaho Transportation Department
- Mr. Robert A. Burco, Director
Oregon Department of Transportation

Gentlemen:

The Route Numbering Committee reviewed the application coming from the Idaho Department of Transportation, and concurred in by the Utah Department of Transportation, for the redesignation of I-80N.

After reviewing the application, together with objections raised by States of Washington and Oregon, the Committee voted to redesignate I-80N as I-84, subject to concurrence by the Federal Highway Administrator, and with the State of Oregon in consultation with the States of Utah and Idaho to make the determination when the sign change would take place; but no later than July 1st, 1980.

This action was reviewed by the Executive Committee at its meeting on July 7th, 1977, and concurred therein.

Sincerely,

H. J. Rhodes
Deputy Director

HJR:pw

cc: Mr. William Cox
Federal Highway Administrator
Federal Highway Administration



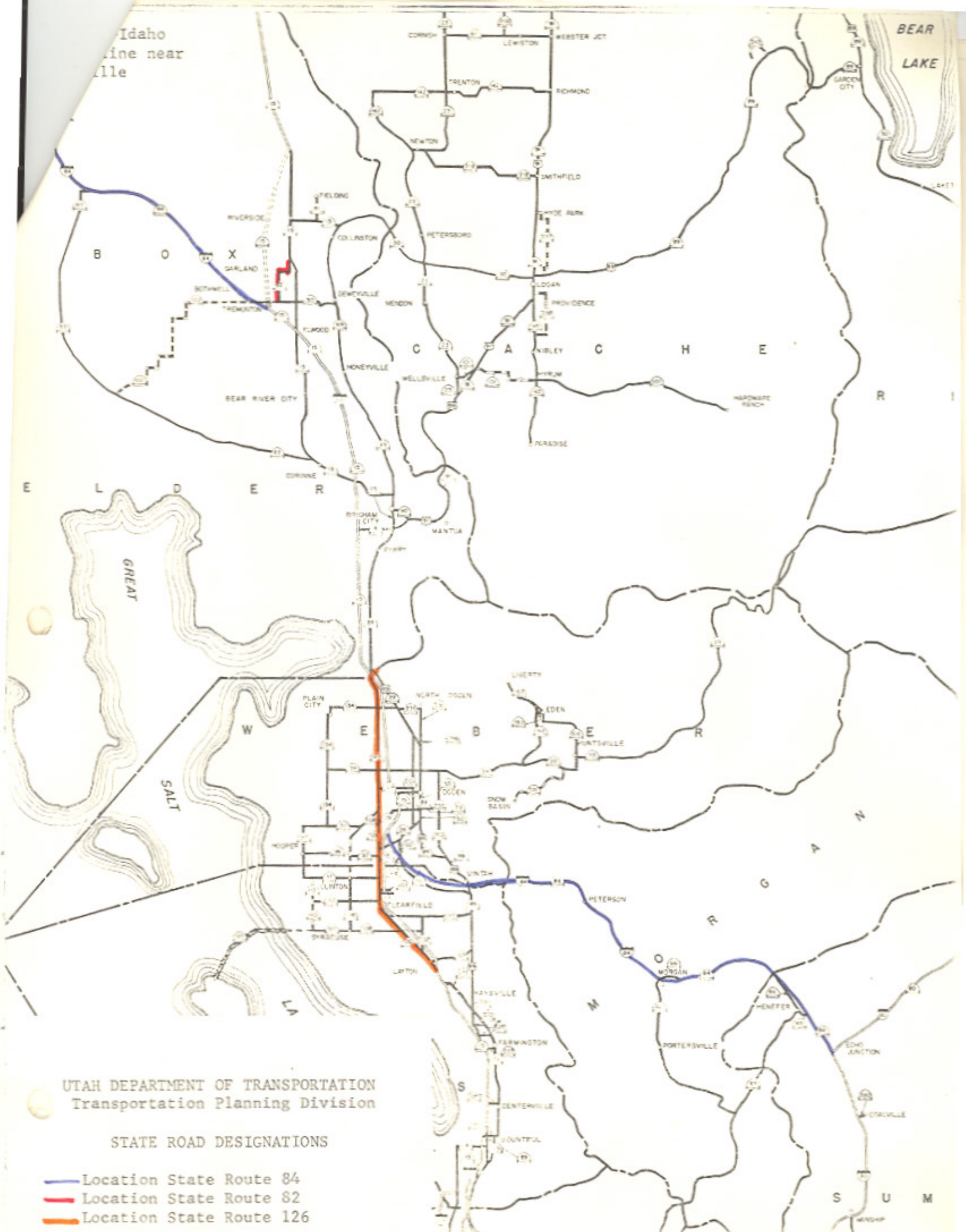
COPY OF LETTER RETAINED IN CENTRAL FILS RETURNED TO THE ORIGINAL ORIGINATOR AFTER ACTION HAS BEEN TAKEN

SEARCHED	INDEXED	SERIALIZED	FILED
JUL 14 1977			
FBI - WASHINGTON			

Handwritten signature 'Kay' is written across the routing slip.

Idaho
line near
lle

BEAR
LAKE



UTAH DEPARTMENT OF TRANSPORTATION
Transportation Planning Division

STATE ROAD DESIGNATIONS

- Location State Route 84
- Location State Route 82
- Location State Route 126

S U M

Memorandum

UTAH STATE DEPARTMENT OF HIGHWAYS

DATE: August 31, 1977

TO : James Deaton
District #1 Director

FROM : L. R. Jester, P.E.
Engineer for Transportation Planning

SUBJECT: Redesignation of State Routes

On August 26, 1977, the Utah Transportation Commission approved the redesignation of State Routes 82, 84 and 126 in Box Elder, Weber, Morgan and Summit Counties as described in the attached resolution. Please review the changes that have been approved in your District and notify all interested agencies within your area.

Attachment

bc: Howard B. Leatham, Engineer for Planning & Programming

Same memorandum sent to William D. Hurley, District #2 Director

Information sent to:

Jerry Fenn	W. J. Stephenson	Harold Brown	Charles Bertolina
Ralph Murdock	J. Q. Adair	Ray Behling	E. E. Lovelace
Dennis Spackman	David L. Kennison	Bonnie Garcia	Don Jensen
Robert Wheadon	Robin Hood	John W. Homer	Clarence Bywater
Keith Rosevear	Art Guerts	Jo Ann Slaugh	Ken Riddle

WDM:RDent:bt

Memorandum

UTAH STATE DEPARTMENT OF HIGHWAYS

DATE: August 31, 1977

TO : James Deaton
District #1 Director

FROM : L. R. Jester, P.E.
Engineer for Transportation Planning

SUBJECT: Redesignation of State Routes

On August 26, 1977, the Utah Transportation Commission approved the redesignation of State Routes 82, 84 and 126 in Box Elder, Weber, Morgan and Summit Counties as described in the attached resolution. Please review the changes that have been approved in your District and notify all interested agencies within your area.

Attachment

bc: Howard B. Leatham, Engineer for Planning & Programming

Same memorandum sent to William D. Hurley, District #2 Director

Information sent to:

Jerry Fenn	W. J. Stephenson	Harold Brown	Charles Bertolina
Ralph Murdock	J. Q. Adair	Ray Behling	E. E. Lovelace
Dennis Spackman	David L. Kennison	Bonnie Garcia	Don Jensen
Robert Wheadon	Robin Hood	John W. Homer	Clarence Bywater
Keith Rosevear	Art Guerts	Jo Ann Slaugh	Ken Riddle

WDM:RDent:bt

Route 82

Updated: November 2011

From Tremonton on Route 42 north via Garland to Route 41, June 6, 1910.

Added: From Junction Route 42 in Tremonton northerly, to Route 82 (600 North St.) 1955.

1955 Description:

From Tremonton and also from the east municipal limits of Tremonton Route 42 north to Garland; thence easterly, to Route 41.

1962 Description:

From Tremonton on Route 3 north, via Garland easterly, to Route 84.

Approved by 1963 Legislature:

1964 Description:

From 300 East Street in Tremonton on Route 3 north to Garland, thence easterly to Route 84.

**(*A) Scanned) 11/6/64 (From US-30, north via Tremonton Street, thence east via 6th north to 3rd East transferred to local jurisdiction)

Approved by 1965 Legislature:

1967 Legislature:

1975 Legislature: Description remains the same.

*(B) 1977 Commission Action (May 20, 1977)

*(C)

1977 Description:

From State Route 30 in Tremonton north via 300 East to Garland, thence east approximately 0.8 mile, thence north to State Route 13.

1979 Legislature: Description remains the same.

1981 Legislature: Description remains the same.

1983 Legislature: Description remains the same.

1985 Legislature: Description remains the same.

1986 Legislature: Description remains the same.

1987 Legislature: Description remains the same.

1988 Legislature: Description remains the same.

1990 Legislature: Description remains the same.

1992 Legislature: Description remains the same.

1993 Legislature: Description remains the same.

1994 Legislative Description:

From Route 102 north via 300 East Street in Tremonton to Garland; thence east approximately 0.8 mile; thence north to Route 13.

Route 82 Cont.

1995 Legislature: Description remains the same.

1996 Legislature: Description remains the same.

1997 Legislature: Description remains the same.

1998 Legislative Description:

From Route 102 north on 300 East Street in Tremonton to Garland; then east approximately 0.8 mile; then north to Route 13.

1999 Legislature: Description remains the same.

2000 Legislature: Description remains the same.

2001 Legislature: Description remains the same.

2002 Legislature: Description remains the same.

2003 Legislature: Description remains the same.

2004 Legislature: Description remains the same.

2005 Legislature: Description remains the same.

2006 Legislature: Description remains the same.

2007 Legislature: Description remains the same.

2008 Legislature: Description remains the same.

2011 Legislature: Description remains the same.

* Refers to resolution index page following.

**Refers to Scanned Computer Resolution index on the following page.

Route 82

COUNTY/VOLUME & RESOLUTION NO.

A. Box Elder Co. 1/74

B. Box Elder Co. 6/2

C. Box Elder Co. 6/4

DESCRIPTION OF RESOLUTION CHANGE

- (A). Relocation/Transfer - Transfer from 3rd North via Tremonton Street to 6th North Street, thence east to 3rd East. Old alignment transferred to the jurisdiction of Tremonton City.
- (B). Re-designation - Re-designated portion of present SR-84 to SR-82.
- (C). Deletion/Re-designation - Deleted the designation of SR-82 on roadway that is I-84

RESOLUTION

Redesignation of Various State Routes

WHEREAS, it has been determined that it would be advantageous for record keeping and developing a Highway Reference System that various state routes be redesignated by hierarchy with the route number being synonymous with the US route designation, and

WHEREAS, this proposed revision of State Route Designations is concurred in by all District Directors.

NOW THEREFORE, be it resolved as follows:

That Interstate Route 15 be designated as State Route 15 and by this action delete the designation of State Route 1 and redesignate present State Route 15 as State Route 9,

That Interstate Route 80 be designated as State Route 80 and by this action delete the designation of State Route 2 and redesignate present State Route 80 as State Route 92,

That Interstate Route 80N be designated as State Route ~~82~~⁸⁴ and by this action delete the designation of State Route 3 and redesignate present State Route ~~82~~⁸⁴ as State Route ~~126~~⁸²,

That Interstate Route 70 be designated as State Route 70 and by this action delete the designation of State Route 4 and redesignate present State Route 70, part of State Route 102, part of State Route 69, part of State Route 16 and State Route 51 as State Route 30 and by this action delete the designation of State Route 51,

That Interstate Route 215 be designated as State Route 215 and by this action delete the designation of State Route 5,

That US-6 and 50 from the Utah-Nevada State line to Delta be designated as State Route 6 and that US-6 from Delta to the junction with I-70 west of

RESOLUTION

Redesignation of Various State Routes

Page 2

Green River also be designated as State Route 6 and by this action delete the designation of State Route 27,

That US-40 be designated as State Route 40 and by this action delete the designation of State Route 6 and redesignate present State Route 40 as State Route 134,

That US-50 from Delta to Salina be designated as State Route 50 with the exception of that section coincident with Interstate Route 15 and by this action delete the designation of State Route 26 and redesignate a part of present State Route 50 as State Route 26,

That US-89 be designated as State Route 89 with the exception of those sections coincident with Interstate Route 70, US-6, I-15 and US-91 and by this action delete the designation of State Route 259, part of State Route 11, part of State Route 28, State Route 32, State Route 8, State Route 271, part of State Route 106, State Route 169, State Route 49, part of State Route 50, part of State Route 84, State Route 13 and the remaining part of State Route 16, redesignate present State Route 89 as State Route 169 and redesignate that portion of State Route 84 from Brigham northerly to State Route 30 as State Route 13,

That US-91 be redesignated as State Route 91 and by this action delete the designation of State Route 85,

That US-189 be designated as State Route 189 with the exception of those sections coincident with US-40 and Interstate Route 80 and by this action delete the designation of State Route 7, 151 and part of State Route 35,

That US-163 be designated as State Route 163 and by this action delete the designation of State Route 47, part of State Route 9 and redesignate present State Route 163 as State Route 78,

That US-666 be designated as State Route 666 and by this action delete

RESOLUTION

Redesignation of Various State Routes

Page 3

the remaining portion of State Route 9,

That as a result of the aforementioned revisions the State Routes involved will be described as follows:

Route 6 From the Utah-Nevada State line easterly via Delta and Tintic Junction, thence easterly via Santaquin, Payson and Spanish Fork to Moark Junction, thence easterly via Spanish Fork Canyon and Price to Route 70 (Interstate Route 70) west of Green River.

Route 9 From Harrisburg Junction on Route 15 (Interstate Route 15) easterly to Zion National Park south boundary, thence from Zion National Park east boundary to Mt. Carmel Junction on Route 89.

Route 11 From the Utah-Arizona State line north to a junction with Route 89 in Kanab.

Route 13 From a junction with Route 91 in Brigham City northerly via Bear River and Haws Corner to a point south of Riverside, thence east to Route 30 north of Collinston.

Route 15 From the Utah-Arizona State line near St. George to the Utah-Idaho State line south of Malad, Idaho, (traversing the alignment of Interstate Route 15). Segments of present State Routes used as Interstate Traveled-way will remain State responsibility until these segments are replaced by completed Interstate Projects.

Route 16 From the Utah-Wyoming State line northerly to Route 30 at Sage Creek Junction.

Route 26 From Route 84 in Roy easterly to Route 89 in Ogden (Former SR-50 Part).

Route 28 From a junction with Route 89 in Gunnison northerly via Levan to a junction with Route 15 (Interstate Route 15) north of Levan.

Route 30 From the Utah-Nevada State line northeasterly via Curlew Junction to Route ~~82~~⁸⁴ (Interstate Route 80N) west of Snowville. Then commencing

RESOLUTION
Redesignation of Various State Routes
Page 4

again at a junction with Route ~~82~~⁸⁴ (Interstate Route 80N) west of Tremonton easterly via Tremonton, Haws Corner and Collinston to Route 91 in Logan. Then commencing again at a junction with Route 89 in Garden City southeasterly via Sage Creek Junction to the Utah-Wyoming State line.

✓ Route 35 From Route 189 at Francis southeasterly via Tabiona to Route 87 north of Duchesne.

✓ Route 40 From Silver Creek Junction on Route 80 (Interstate Route 80) easterly via Heber City, Duchesne and Vernal to the Utah-Colorado State line.

✓ Route 50 From Route 6 in Delta southeasterly to Holden, thence northerly to Route 15 (Interstate Route 15) and commencing again on Route 15 (Interstate Route 15) near Scipio southeasterly via Scipio to a junction with Route 89 in Salina.

✓ Route 69 From Brigham on Route 13 northerly via Honeyville to Route 30 at Deweyville.

✓ Route 70 From Route 15 (Interstate Route 15) near Cove Fort to the Utah-Colorado State line west of Grand Junction, Colorado, (traversing the alignment of Interstate Route 70). Segments of present State Routes used as Interstate Traveled-way will remain State responsibility until these segments are replaced by completed Interstate Projects.

✓ Route 78 From Route 15 (Interstate Route 15) west of Levan east to Route 28 in Levan.

✓ Route 80 From the Utah-Nevada State line near Wendover to the Utah-Wyoming State line west of Evanston, Wyoming, (traversing the alignment of Interstate Route 80). Segments of present State Routes used as Interstate Traveled-way will remain State responsibility until these segments are replaced by completed Interstate Projects.

RESOLUTION
Redesignation of Various State Routes
Page 5

✓ ⁸⁴
Route ~~82~~ From the Utah-Idaho State line near Snowville to a point on Route 15 (Interstate Route 15) near Tremonton, thence from another point on Route 15 (Interstate Route 15) near Roy to Route 80 (Interstate Route 80) near Echo, (traversing the alignment of Interstate Route ⁸⁴~~80A~~). Segments of present State Routes used as Interstate Traveled-way will remain State responsibility until these segments are replaced by completed Interstate Projects.

✓ ¹²⁶
Route ~~84~~ From Route 15 (Interstate Route 15) south of Layton northerly to Route 89 at Hot Springs Junction.

✓ Route 89 From the Utah-Arizona State line northwest of Page, Arizona, westerly to Kanab, thence northerly to a junction with Route 70 (Interstate Route 70) at Sevier Junction. Then commencing again at the junction with Route 70 (Interstate Route 70) south of Salina northerly via Salina, Gunnison and Mt. Pleasant to a junction with Route 6 at Thistle Junction. Then commencing again at a junction with Route 6 at Moark Junction northerly via Springville, Provo, Orem and American Fork to Route 15 (Interstate Route 15) north of Lehi. Then commencing again at a junction with Route 15 (Interstate Route 15) near Draper Crossroads northerly via Murray and Salt Lake City to a junction with Route 15 (Interstate Route 15) at Becks Interchange. Then commencing again at a junction with Route 15 (Interstate Route 15) near Orchard Drive northerly via Bountiful to a junction with Route 15 (Interstate Route 15) at North Bountiful Interchange. Then commencing again at a junction with Route 15 (Interstate Route 15) at Lagoon Junction northerly via Uintah Junction and Ogden to Route 91 near south city limits of Brigham City. Then commencing again at a junction with Route 91 in Logan northeasterly to Garden City, thence north to the Utah-Idaho State line.

○ Route 91 From Route 15 (Interstate Route 15) south of Brigham, thence

RESOLUTION

Redesignation of Various State Routes

Page 6

easterly via Brigham Canyon and Logan to the Utah-Idaho State line near Franklin, Idaho.

✓ Route 92 From Route 15 (Interstate Route 15) near Point of the Mountain east via American Fork Canyon to Route 189 in Provo Canyon.

✓ Route 102 From Route 83 east of Lampo Junction northeasterly via Penrose and Thatcher to Route ~~82~~⁸⁴ (Interstate Route ~~80N~~⁸⁴) west of Tramonton.

✓ Route 106 From Route 89 northerly via Second West and Fourth North in Bountiful, thence northerly to Sheppard Lane in Farmington, thence east to Route 89.

✓ Route ~~126~~⁸² From Route 30 in Tremonton north via 300 East to Garland, thence east approximately 0.8 mile, thence north to Route 13.

✓ Route 134 From Kanesville on Route 37 northerly to Plain City, thence easterly to Pleasant View on Route 89.

✓ Route 163 From the Utah-Arizona State line southwest of Mexican Hat northerly via Blanding, Monticello and Moab to Route 70 (Interstate Route 70) at Crescent Junction.

✓ Route 169 From Route 162 east to Eden on Route 166.

✓ Route 189 From Route 15 (Interstate Route 15) south of Provo northerly via University Avenue and Provo Canyon to Route 40 south of Heber. Then commencing again from Route 40 at Hailstone Junction easterly to Francis, thence northerly via Kamas to Route 80 (Interstate Route 80) south of Wanship.

✓ Route 215 From a junction with Route 80 (Interstate Route 80) near the mouth of Parleys Canyon southeast of Salt Lake City, southwesterly near the south city limits of Murray, junctioning with Route 15 (Interstate Route 15), thence northwesterly, northerly and easterly to a junction with Route 15 (Interstate Route 15) north of Salt Lake City, (traversing the alignment of Interstate Route 215).

Route 666 From Route 163 at Monticello east to the Utah-Colorado State line.

State
Charters

RESOLUTION
Redesignation of Various State Routes
Page 7

The maps presented relating the action taken herewith are hereby a part of this resolution and will be stored at the office of the Planning Statistics Section of the Transportation Planning Division.

Dated this 20th day of May, 1977.

UTAH TRANSPORTATION COMMISSION

B. L. L. L.

Chairman

W. L. L.

Vice-Chairman

C. E. L.

Commissioner

G. A. L.

Commissioner

S. L. L.

Commissioner

ATTEST:

D. A. L.
Secretary

STATE ROUTES REQUIRING CHANGES IN ROUTE DESIGNATION SIGNING

<u>Existing Designation</u>	<u>New Designation</u>	<u>District</u>	<u>Miles</u>
SR-15	SR-9	5	32.6
SR-15	SR-9	3	12.3
SR-80	SR-92	6	26.8
SR-82	SR-126	1	3.1
SR-40	SR-134	1	12.4
SR-50 Part	SR-26	1	3.8
SR-89	SR-169	1	0.6
SR-84	SR-13	1	<u>27.8</u>
		Total	119.4

SR-70, SR-102, SR-69, SR-16 and SR-51 in District 1, remove rectangular route signs from sign posts.

US-89 signs thru Sevier Valley will be replaced with "Temporary I-70" signs with rectangular signs under the Temporary I-70 sign indicating the State Route designation until completion of I-70 thru this area. Upon completion of I-70 between Sevier Junction and Salina all State Routes will be resigned by their designated State Route, District 3

Present State Routes 15 and 80 will be dual route signed for a period of approximately two years as a guide to Tourists, Districts 5, 3 and 6

All directional signing (junction signs, etc.) affected by these revisions will also require changing.

Memorandum

UTAH STATE DEPARTMENT OF HIGHWAYS

DATE: June 2, 1977

TO : District Directors

FROM : L. R. Jester, P.E. *L.R.J.*
Engineer for Transportation Planning

SUBJECT: Redesignations of State Routes

On May 20, 1977, the Utah Transportation Commission approved the redesignations of various State Routes as described in the attached resolution. Please review the changes that have been approved in your District and notify all interested agencies within your area.

Attachment

Note: All Districts refer to last page of resolution for necessary signing changes.

UTAH STATE DEPARTMENT OF HIGHWAYS

June 2, 1977

C
O
P
Y

Mr. Norman V. Hancock, Chief
Game Management Section
Utah State Division of Wildlife Resources
1596 West North Temple
Salt Lake City, Utah 84104

Subject: Redesignation of State Routes

Dear Mr. Hancock:

On May 20, 1977, the Utah Transportation Commission approved the redesignations of the various State Routes as described in the enclosed Resolution.

Yours very truly,

L. R. Jester, P.E.
Engineer for Transportation Planning

LRJ/BDB/WDM/BDent/cs
Enclosure

cc: H.B. Leatham

Memo sent to all District Engineers & interested state personnel.

Also sent to: Mr. Marvin E. Blase, U.S. Dept. of Soil Conservation
Mr. Ralph Hodges, Utah Forest & Range Agency

State
Changyos
2

1/13/80

AMERICAN ASSOCIATION OF STATE HIGHWAY AND TRANSPORTATION OFFICIALS

ROBERT N. HUNTER, President
Chief Engineer
Missouri State Highway Department



HENRY E. STAMMILL, Executive Director
444 N. Capitol Street, N.W., Suite 225
Washington, D. C. 20001
Telephone (202) 624-5800

July 12, 1977

- Mr. Blaine J. Kay, Director
Utah Department of Transportation
- Mr. Darrell V. Manning, Director
Idaho Transportation Department
- Mr. Robert A. Burco, Director
Oregon Department of Transportation

[Handwritten signature and stamp]
NO. 100-1-100
U.S. DEPARTMENT OF TRANSPORTATION

Gentlemen:

The Route Numbering Committee reviewed the application coming from the Idaho Department of Transportation, and concurred in by the Utah Department of Transportation, for the redesignation of I-80N.

After reviewing the application, together with objections raised by States of Washington and Oregon, the Committee voted to redesignate I-80N as I-84, subject to concurrence by the Federal Highway Administrator, and with the State of Oregon in consultation with the States of Utah and Idaho to make the determination when the sign change would take place; but no later than July 1st, 1980.

This action was reviewed by the Executive Committee at its meeting on July 7th, 1977, and concurred therein.

Sincerely,

[Handwritten signature]
H. J. Rhodes
Deputy Director

HJR:pw

cc: Mr. William Cox
Federal Highway Administrator
Federal Highway Administration

RECEIVED
7-14-77

COPY OF LETTER RETAINED IN CENTRAL FILES RETURN THIS TO CENTRAL FILES AFTER ACTION HAS BEEN COMPLETED

SEARCHED INDEXED SERIALIZED FILED
KAY

UTAH STATE DEPARTMENT OF HIGHWAYS

June 2, 1977

C
Mr. Norman V. Hancock, Chief
Game Management Section
Utah State Division of Wildlife Resources
1596 West North Temple
Salt Lake City, Utah 84104

O
Subject: Redesignation of State Routes

Dear Mr. Hancock:

P
On May 20, 1977, the Utah Transportation Commission approved the redesignations of the various State Routes as described in the enclosed Resolution.

Y
Yours very truly,

L. R. Jester, P.E.
Engineer for Transportation Planning

LRJ/BDB/WDM/BDent/cs
Enclosure

cc: H.B. Leatham

Memo sent to all District Engineers & interested state personnel.

Also sent to: Mr. Marvin W. Hines, U.S. Dept. of Soil Conservation
Mr. Ralph Hodges, Utah Dept. of Agriculture